















LEGEND

-  HIKING ONLY TRAIL
-  CONNECTOR
-  HORSEBACK & HIKING TRAIL
-  AUTHORIZED VEHICLES ONLY
-  CAR, HORSE & HIKING TRAIL
-  STREET NAME STREETS (PAVED)
-  CREEK / STREAM
-  CANOE LAUNCH
-  FISHING
-  PARKING
-  PICNIC AREA
-  RESTROOM
-  SHELTER
-  VIEWING AREA

TRAILS



- | | |
|--|--|
|  AUDUBON TRAIL - 0.7 MI |  LAURA'S TRAIL - 0.6 MI |
|  BEECHWOOD TRAIL - 1.1 MI |  NATURE WALK TRAIL - 0.2 MI |
|  BUZZARD ROCK TRAIL - 0.3 MI |  SAMPLE TRAIL - 1.4 MI |
|  CATAWBA TRAIL - 1.3 MI |  SAVANNA TRAIL - 0.4 MI |
|  COVE LOOP - 1.7 MI |  SHADY TRAIL - 1.3 MI |
|  FOREST LOOP - 1.5 MI |  SPLIT ROCK TRAIL - 1 MI |
|  HILL TRAIL - 1.5 MI |  TREASURE TREE TRAIL - 0.4 MI |
|  LATTA SPRINGS TRAIL - 0.3 MI |  WATERFRONT TRAIL - 0.8 MI |



TREAT WILDLIFE AND THE ENVIRONMENT WITH RESPECT
 FOR YOUR SAFETY AND ENJOYMENT,
 PLEASE WALK WITH A FRIEND
 IN CASE OF EMERGENCY, CALL 911



www.parkandrec.com

LATTA NATURE PRESERVE
 5226 SAMPLE ROAD
 HUNTERSVILLE, NC 28078
 980-314-7878

